


Maps Of London And Beyond: A Guide To Using Maps, Google Earth, And Phone GPS To Travel The World



Maps of London and Beyond by Adam Dant

★★★★☆ 4.8 out of 5

Language : English
File size : 75387 KB
Text-to-Speech : Enabled
Screen Reader : Supported
Enhanced typesetting : Enabled
Word Wise : Enabled
Print length : 112 pages



Maps are an essential tool for travelers. They can help you plan your route, find your way around new cities, and avoid getting lost. But using maps can be tricky, especially if you're not familiar with the area.

"Maps Of London And Beyond" is a how-to book that teaches you how to interpret maps, use GPS, and navigate the world using technology like Google Earth, Google Maps, and smartphone GPS devices. This book will help you get where you want to go, without getting lost.

The book is divided into three parts:

- 1. Part 1: Map Basics**

This part of the book covers the basics of map reading, including how to identify different types of maps, how to use map symbols, and how to determine your location on a map.

- 2. Part 2: Using GPS**

This part of the book covers the basics of using GPS, including how to choose a GPS device, how to use GPS to navigate, and how to troubleshoot common GPS problems.

- 3. Part 3: Using Maps, Google Earth, And Smartphone GPS Devices To Travel**

This part of the book covers how to use maps, Google Earth, and smartphone GPS devices to plan your travel routes, find your way around new cities, and avoid getting lost.

"Maps Of London And Beyond" is a valuable resource for anyone who travels. It's a clear, concise, and comprehensive guide to using maps, GPS, and other navigation tools.

Table Of Contents

- Part 1: Map Basics
 - Chapter 1: to Maps
 - Chapter 2: Types Of Maps
 - Chapter 3: Map Symbols
 - Chapter 4: Determining Your Location On A Map
- Part 2: Using GPS
 - Chapter 5: Choosing A GPS Device
 - Chapter 6: Using GPS To Navigate
 - Chapter 7: Troubleshooting Common GPS Problems
- Part 3: Using Maps, Google Earth, And Smartphone GPS Devices To Travel
 - Chapter 8: Planning Your Travel Routes
 - Chapter 9: Finding Your Way Around New Cities
 - Chapter 10: Avoiding Getting Lost

Part 1: Map Basics

Chapter 1: to Maps

Maps are a graphical representation of an area. They can be used to show the location of features such as roads, rivers, mountains, and cities. Maps can also be used to show the relationship between different features.

There are many different types of maps, each with its own purpose. Some of the most common types of maps include:

- **Road maps:** Road maps show the location of roads, highways, and other transportation routes.
- **Topographic maps:** Topographic maps show the elevation of the land, as well as the location of natural features such as rivers, mountains, and forests.
- **Political maps:** Political maps show the boundaries of countries, states, and other political units.
- **Thematic maps:** Thematic maps show the distribution of a particular phenomenon, such as population density or climate.

Chapter 2: Types Of Maps

There are many different types of maps, each with its own purpose. Some of the most common types of maps include:

- **Large-scale maps:** Large-scale maps show a small area in great detail. They are often used for planning purposes.
- **Medium-scale maps:** Medium-scale maps show a larger area in less detail. They are often used for general reference purposes.

- **Small-scale maps:** Small-scale maps show a large area in very little detail. They are often used for overview purposes.

Chapter 3: Map Symbols

Maps use symbols to represent different features. These symbols can vary from map to map, but there are some common symbols that are used on most maps.

Some of the most common map symbols include:

- **Points:** Points are used to represent features that are too small to be shown as a line or area. Examples of points include cities, towns, and landmarks.
- **Lines:** Lines are used to represent features that are long and narrow. Examples of lines include roads, rivers, and railroads.
- **Areas:** Areas are used to represent features that are large and have a well-defined boundary. Examples of areas include countries, states, and forests.


Chapter 4: Determining Your Location On A Map

Determining your location on a map is essential for navigation. There are several different ways to determine your location on a map, including:


- **Using a compass:** A compass can be used to determine the direction of north. Once you know the direction of north, you can use the map to determine your location.

Maps of London and Beyond by Adam Dant

★★★★☆ 4.8 out of 5



Language : English
File size : 75387 KB
Text-to-Speech : Enabled
Screen Reader : Supported
Enhanced typesetting : Enabled
Word Wise : Enabled
Print length : 112 pages



Journey into the Culinary Delights of "Eat Cook": An Immersive Exploration of Fast, Easy, and Flavorful Cooking

: Unlocking the Secrets of Streamlined Cooking Are you tired of spending hours in the kitchen, only to be left with mediocre results? Do you long for the convenience of...



Embark on a Culinary Journey: Traditional Soviet Union Jewish Recipes from Odessa Snacks

Nestled on the shores of the Black Sea, Odessa, Ukraine, is a vibrant city steeped in a rich culinary history. As a melting pot of cultures,...